




# walks, waterfalls & hidden wonders


rhodio, rhaedrau a rhyfeddodau cudd




-  Bus Stop
-  Bus Route
-  Walking Route


## Local walks from Pontrhydyfen Oakwood

Follow the alignments of the former railway lines or forestry roads from Rhyslyn (1/4 mile/0.4 kilometres - see map)

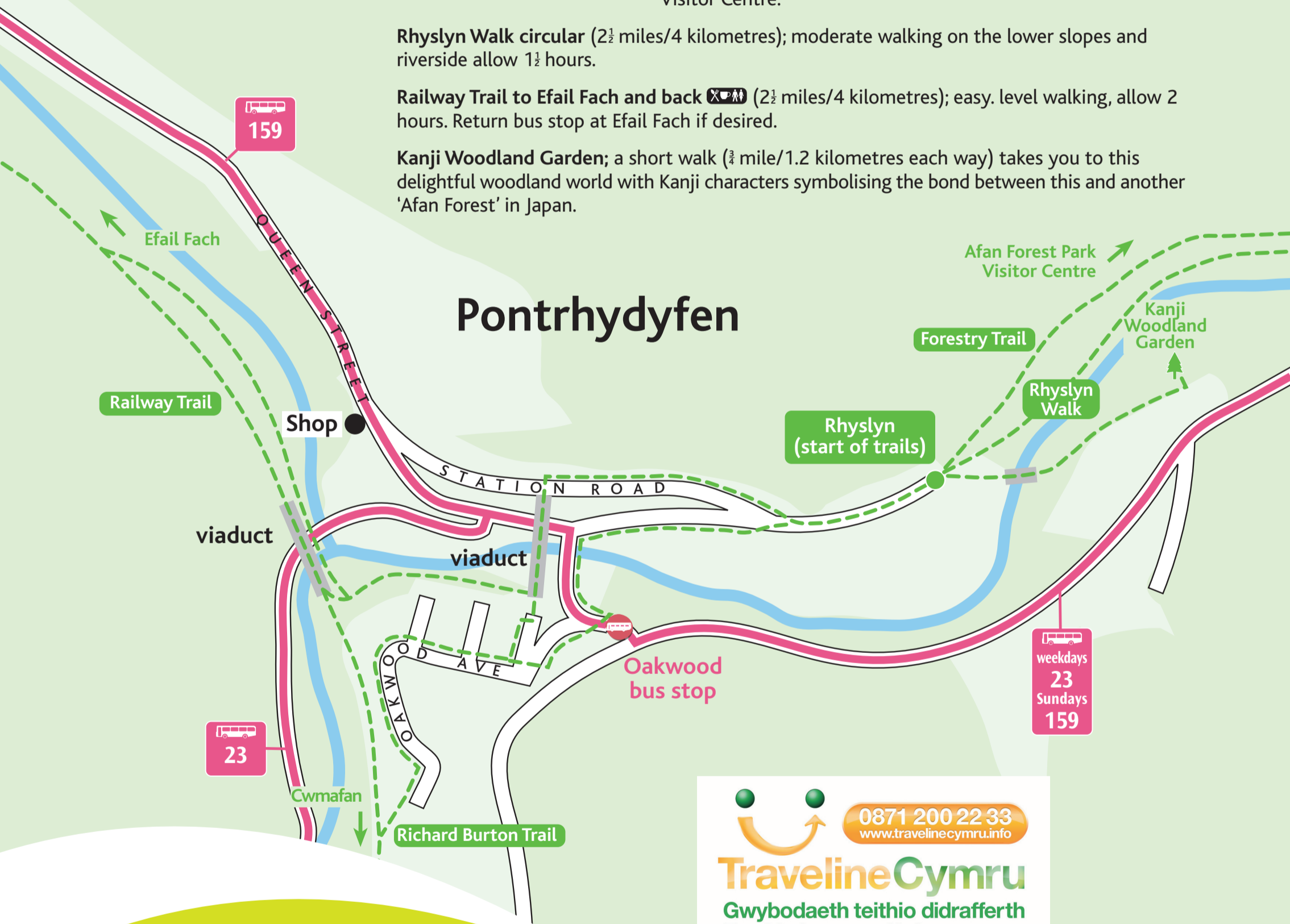
**Richard Burton Trail to Cwmafan**  (3 miles/4.8 kilometres) moderate walking with some steps and rough surfaces, allow 1½ to 2 hours. Return bus stop is adjacent to Cwmafan Community Centre.

**Forestry Trail to Afan Forest Park Visitor Centre**  (2½ miles/4 kilometres); moderate walking along forestry roads on north side of river, allow 1½ hours. Return bus stop adjacent to Visitor Centre.

**Rhyslyn Walk circular** (2½ miles/4 kilometres); moderate walking on the lower slopes and riverside allow 1½ hours.

**Railway Trail to Efail Fach and back**  (2½ miles/4 kilometres); easy, level walking, allow 2 hours. Return bus stop at Efail Fach if desired.

**Kanji Woodland Garden**; a short walk (¾ mile/1.2 kilometres each way) takes you to this delightful woodland world with Kanji characters symbolising the bond between this and another 'Afan Forest' in Japan.




0871 200 22 33  
www.travelinecymru.info

**TravelineCymru**  
Gwybodaeth teithio didrfferth  
Trouble free travel info

Contains Ordnance Survey data  
©Crown copyright and database right 2011

In Neath Port Talbot and the Valleys... without a car!  
Yng Nghastell-nedd Port Talbot a'r Cymoedd...heb gar!

This information is provided by Baytrans



Baytrans is financially supported by

